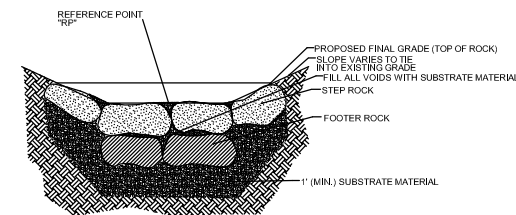
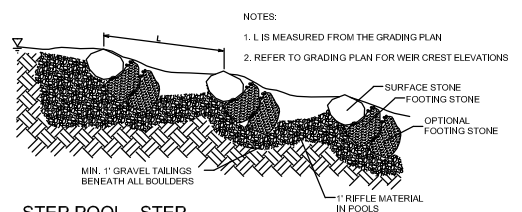


STEP POOL - STEP
PLAN VIEW - TYPICAL
NOT TO SCALE

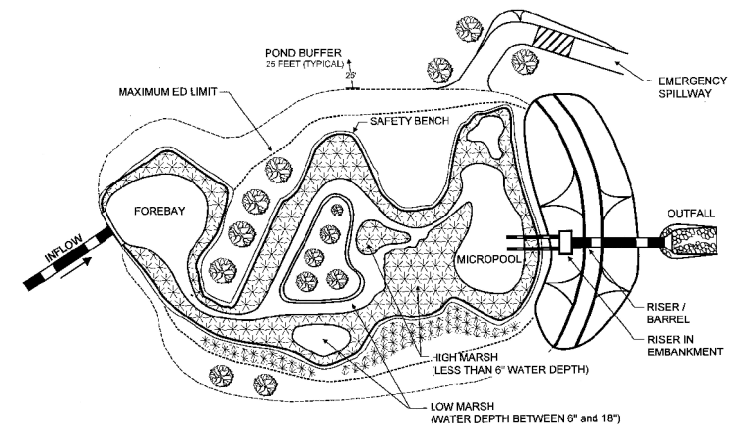


STEP POOL - STEP
CROSS SECTION - TYPICAL
NOT TO SCALE

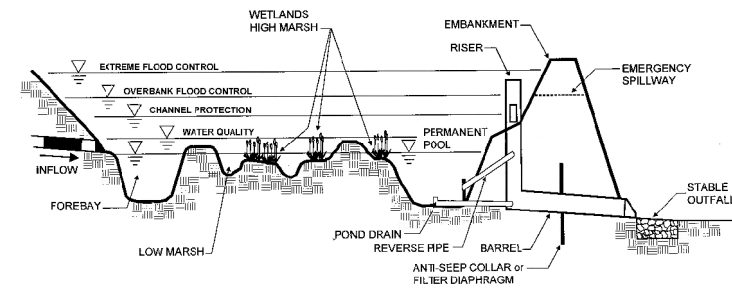


STEP POOL - STEP
PROFILE - TYPICAL
NOT TO SCALE

STEP POOL
PLAN AND PROFILE VIEWS - TYPICAL
NOT TO SCALE



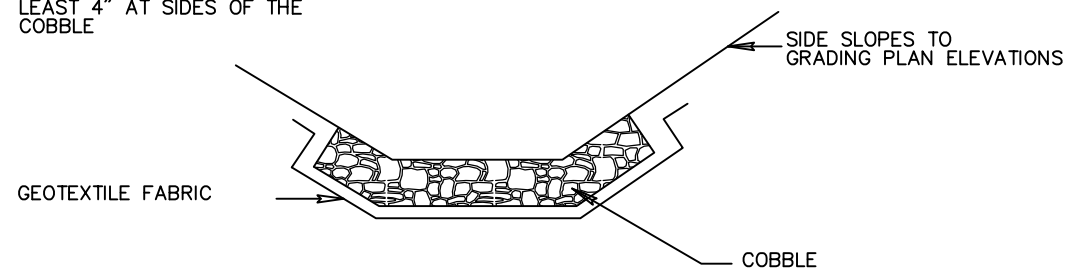
PLAN VIEW



PROFILE

STORMWATER WETLAND
PLAN AND PROFILE VIEWS - TYPICAL
NOT TO SCALE

GEOTEXTILE FABRIC
MUST EXTEND AT LEAST 6"
FROM EDGE OF COBBLE
AND BE EMBEDDED AT
LEAST 4" AT SIDES OF THE
COBBLE



TYPICAL SECTION
COBBLE WEIR
NOT TO SCALE



Reuse of Documents:
This document and the ideas and designs incorporated herein, as an
Instrument of Professional Service, is the property of Biohabitats, Inc.
and is not to be used in whole or in part, for any other project without
the written authorization of Biohabitats, Inc.

07.09.07 REVISED CONCEPT
06.08.07 CONCEPT

DATE ISSUES / REVISIONS

Center For Watershed Protection
8390 Main St., Second Floor
Elkridge City, MD 21043-4605
tel: 410.461.8323 fax: 410.461.8324
www.cwp.org

Biohabitats, Inc.
The Stables Building
2081 Clipper Park Road Baltimore MD 21211
tel: 410.554.0156 fax: 410.554.0168
www.biohabitats.com

BRONX RIVER WATERSHED
BRONX RIVER UPPER

TITLE: CHANNEL STABILIZATION,
STORMWATER WETLAND
& REFORESTATION AT
INTERSTATE 287 OVERPASS,
GREENBURGH

PROJECT NO.: 05039.01

SCALE:

SEAL: BY: BS/JPW CHECK: JR/EWB
DWG. NO.: