


Westchester  
gov.com

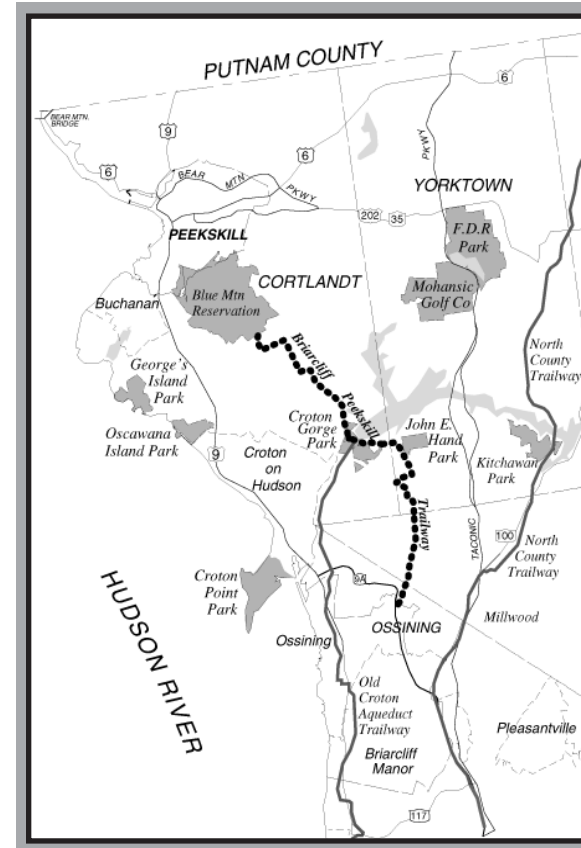
**Department of Parks, Recreation  
& Conservation**



*Briarcliff  
Peekskill*  
**TRAILWAY**

**PARKS** Joseph A. Stout, Commissioner  
WESTCHESTER COUNTY

## Location Map



No bicycling permitted.

Trailway closes at dusk.

*Please respect private property by  
staying on the designated trail.*

## Background

The Briarcliff-Peekskill Trailway is a 12-mile linear park that runs from the Town of Ossining north to the Westchester County's Blue Mountain Reservation in Peekskill. The trail is built on land originally acquired in 1929 by the Westchester Parkway Commission for the construction of the Briarcliff Peekskill Parkway. Construction of the parkway, however, was confined to an area between Route 117 in Pleasantville and the New York State National Guard Armory in Ossining. In 1977, the remaining right-of-way was re-designated a trailway.

The trailway affords walkers many beautiful vistas along the way, including views of water cascading over the magnificent stone spillway at the county's Croton Gorge Park, and a view of the Hudson River from the 560-foot high Spitzenberg Mountain at Blue Mountain Reservation.

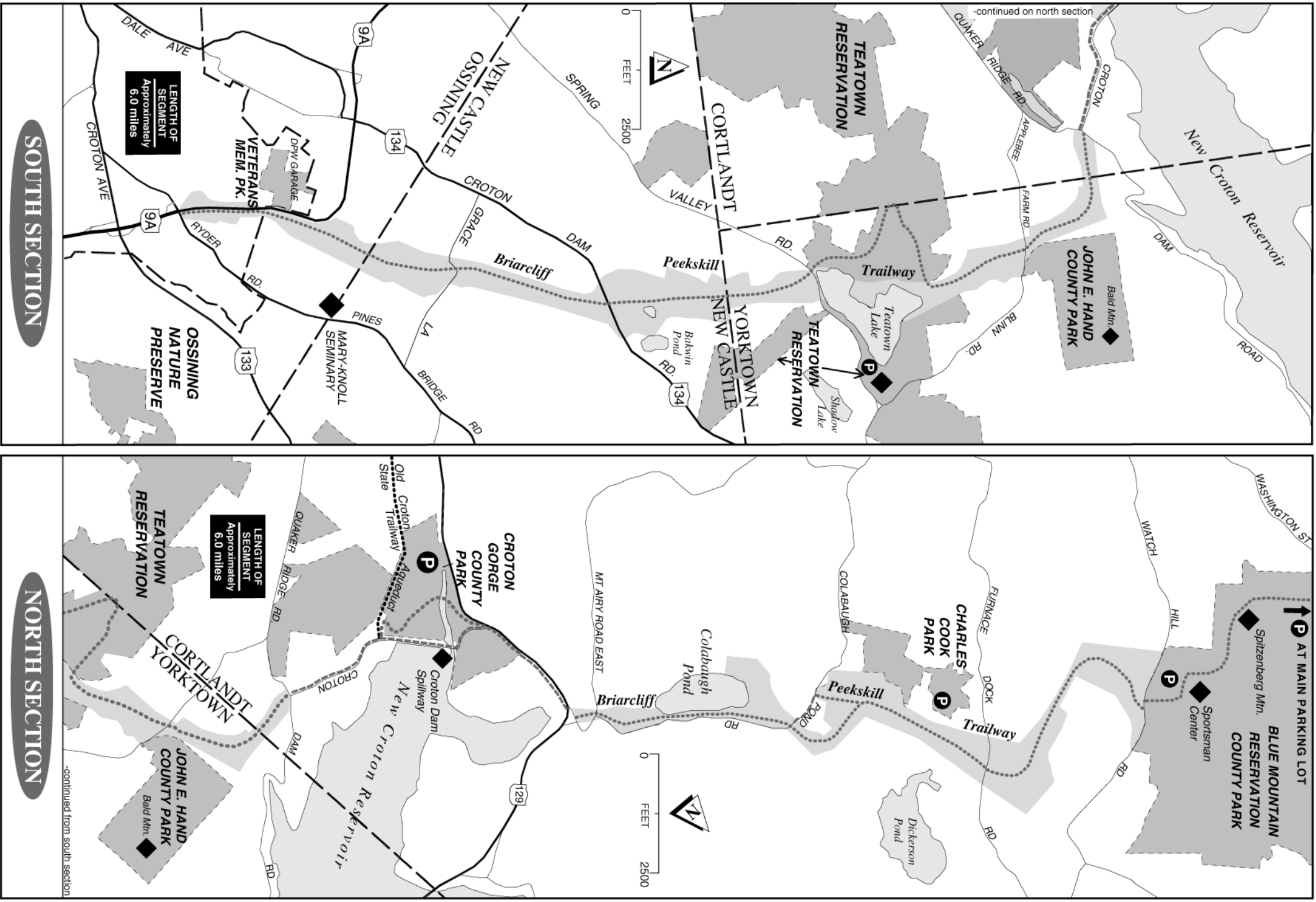
The location map to the left shows the general location of the pathway. Larger scale maps on the reverse detail the pathway alignment, access points, local roads and nearby landmarks and parking areas.

The Briarcliff-Peekskill Trailway is one element of the county's extensive trail system that also includes the North County Trailway, South County Trailway and the Bronx River Pathway.

For more information and brochures of county-operated trails, call the Westchester County Department of Parks, Recreation and Conservation at (914) 864-PARK, write the Department at 25 Moore Avenue, Mount Kisco, NY 10549 or visit us on the Web at [www.westchestergov.com](http://www.westchestergov.com)

# BRIARCLIFF PEEKSKILL TRAILWAY

## Ossining - New Castle - Yorktown - Cortlandt



**BRIARCLIFF PEEKSKILL TRAILWAY THROUGH PARKLAND**

**TRAILWAY ALONG ROADWAY**

**MUNICIPAL BOUNDARY**

**COUNTY AND MUNICIPAL PARKS AND OPEN SPACE**

**POINTS OF INTEREST**

**PARKING AREAS**

**ACCESS POINTS**

Access to the trailway is through one of the parks shown on the map or along one of the roads that lead into or across the trailway. The trailway meanders throughout the parkland and is marked with green diamond blazes.

Map by Mike Selig & Paul Gioiardo, Westchester County Department of Planning 7/2006